

KEWEENAW COUNTY

GRATIOT RIVER PARK RESTROOM

AND ADA PARKING

KEWEENAW COUNTY, MICHIGAN
 PARCEL ID: 42-102-11-100-500
 42-102-14-150-000

KEWEENAW COUNTY

(906) 337-2229

DON PICHE
 •CHAIRMAN•

JAMES VIVIAN JR.
 •COMMISSIONER•

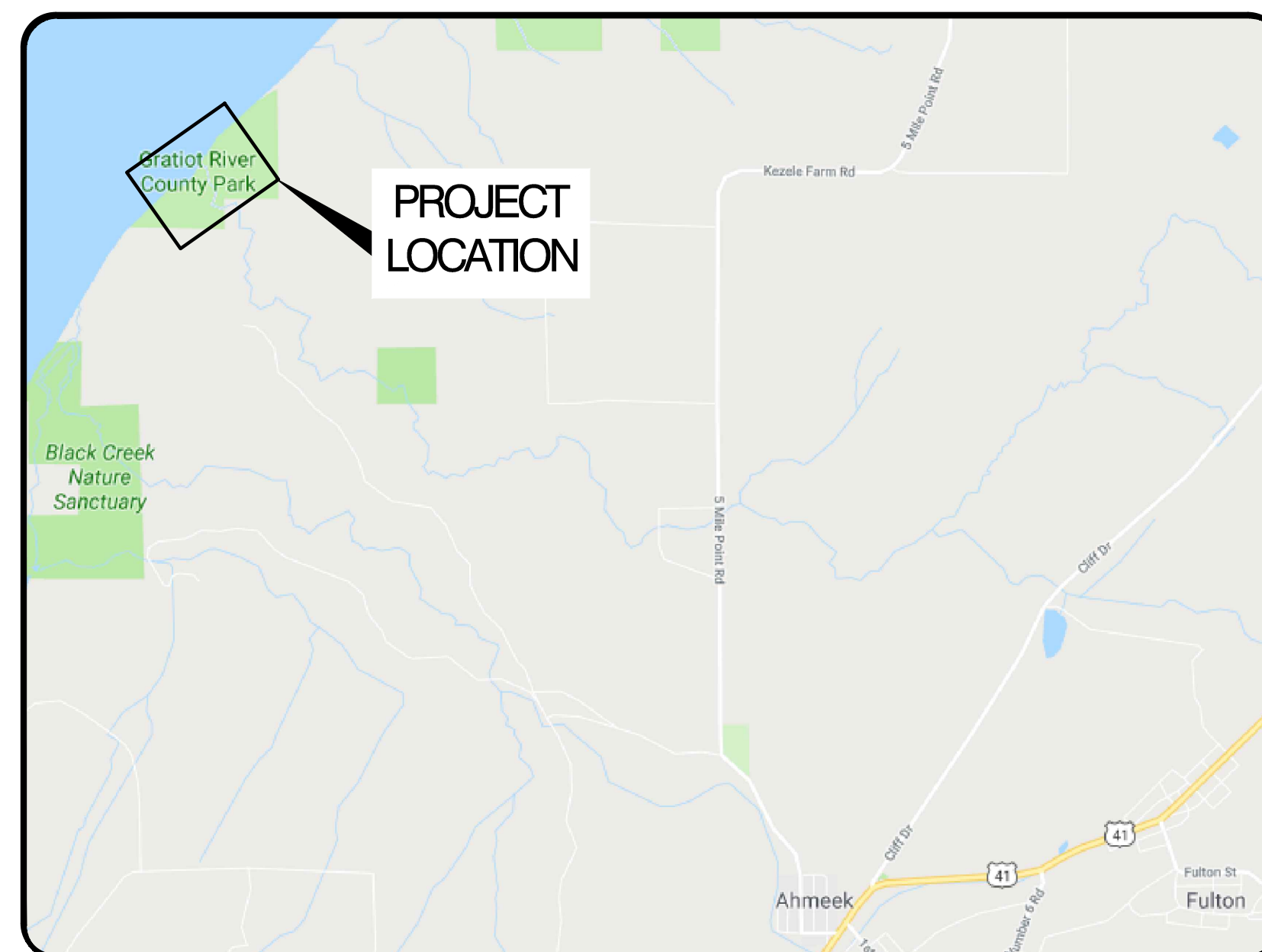
DEL RAJALA
 •COMMISSIONER•

ROBERT DEMAROIS
 •COMMISSIONER•

SANDRA GAYK
 •COMMISSIONER•



AREA LOCATION MAP
 NOT TO SCALE



VICINITY MAP
 NOT TO SCALE



OHM
 ARCHITECTS ENGINEERS PLANNERS OHM-ADVISORS.COM
 424 HANCOCK ST
 HANCOCK, MI 49930
 P (906) 482-0535 | F (906) 482-6453

INDEX OF SHEETS	
SHEET NO.	DESCRIPTION
C-001	GENERAL NOTES AND LEGEND
C-110	EXISTING SITE PLAN
C-130	CONSTRUCTION SHEET
C-501	DETAILS
C-502	VAULT TOILET DETAILS
C-503	PARK LOCATION SIGNING

APPLICATION DATE	PERMITS	APPROVAL DATE
BY CONTRACTOR	KEWEENAW COUNTY SESC	
6/3/2019	WUPHD PRIVY PERMIT	

BID SET		
OHM PROJECT No. 7154-19-0010		
RECREATION PASSPORT GRANT No. RP18-0084		
DATE: 7/8/2019		
I Certify That The Civil/Structural Plans Were Prepared Under My Direct Supervision		

FLOODPLAIN INFORMATION

1. THE LOCATION OF THE PROJECT IS NOT MAPPED BY FEMA FOR THE FLOOD PLAIN AREAS.

GENERAL NOTES

1. IT IS THE CONTRACTOR'S RESPONSIBILITY TO SECURE ALL PERMITS AND POST ALL BONDS PRIOR TO CONSTRUCTION, OR ENSURE THAT ALL REQUIRED PERMITS AND BONDS HAVE BEEN OBTAINED PRIOR TO CONSTRUCTION.
2. THE CONTRACTOR SHALL BE FULLY RESPONSIBLE FOR THE LOCATION AND PROTECTION OF ALL EXISTING UTILITIES. THE CONTRACTOR SHALL VERIFY ALL UTILITY LOCATIONS PRIOR TO CONSTRUCTION BY CALLING MISS-DIG (811) AT LEAST 3 WORKING DAYS PRIOR TO EXCAVATION.
3. THE CONTRACTOR SHALL ASSUME RESPONSIBILITY FOR THE PROTECTION OF ALL EXISTING UTILITIES DURING CONSTRUCTION. ALL UTILITIES DAMAGED DURING CONSTRUCTION SHALL BE REPAIRED WITH LIKE MATERIAL. THE EXACT LOCATION OF EXISTING UTILITIES SHALL BE LOCATED BY HAND DIGGING.
4. ALL TEMPORARY SOIL EROSION AND SEDIMENTATION CONTROL MEASURES ARE TO BE IN PLACE PRIOR TO STARTING REMOVALS.
5. THE CONTRACTOR SHALL BE LIABLE FOR ANY DAMAGE TO STREETS, SIDEWALKS OTHER STRUCTURES AND ADJACENT AREAS CAUSED BY DEMOLITION OR HAULING OPERATIONS.
6. THE CONTRACTOR SHALL TAKE ALL NECESSARY ACTIONS TO ENSURE WORKER SAFETY AND COMPLIANCE WITH M-OSHA GUIDELINES.
7. CONTRACTOR IS RESPONSIBLE FOR FIELD VERIFYING ALL DIMENSIONS PRIOR TO CONSTRUCTION. ADJUST WORK AS REQUIRED TO MEET FIELD DIMENSIONS AT NO ADDITIONAL COST TO THE OWNER.
8. CONTRACTOR SHALL COORDINATE CONSTRUCTION STAGING AND ACCESSIBILITY WITH OWNER.
9. THE IMPROVEMENTS COVERED BY THESE PLANS SHALL BE DONE IN ACCORDANCE WITH THE PROPOSAL AND ACCOMPANYING SPECIFICATIONS FOR THIS PROJECT INCLUDING THE 2012 MDOT STANDARD SPECIFICATIONS FOR CONSTRUCTION, AASHTO'S 2011 POLICY ON GEOMETRIC DESIGN OF HIGHWAYS AND STREETS, THE 2011 MICHIGAN MANUAL OF UNIFORM TRAFFIC CONTROL DEVICES, AND THE STATE OF MICHIGAN DEPARTMENT OF LICENSING AND REGULATORY AFFAIRS.
10. THE CONTRACTOR SHALL CONDUCT HIS OPERATIONS IN SUCH A MANNER AS TO COMPLY WITH ALL FEDERAL, STATE, AND LOCAL CODES FOR NOISE LEVELS, HOURS OF OPERATION FOR CONSTRUCTION ACTIVITY, VIBRATIONS, OR ANY OTHER RESTRICTIONS. NO ADDITIONAL COMPENSATION WILL BE DUE TO THE CONTRACTOR FOR ANY WINTER PROTECTION MEASURES THAT MAY BE REQUIRED TO COMPLY WITH THE CONTRACT DOCUMENTS.
11. COORDINATION BY THE CONTRACTOR; NO ADDITIONAL COMPENSATION SHALL BE PAID TO THE CONTRACTOR FOR ANY DELAY OR INCONVENIENCE DUE TO MATERIAL SHORTAGES OR DELAYS DUE TO THE OPERATIONS OF SUCH OTHER PARTIES DOING WORK INDICATED OR SHOWN ON THE PLANS OR IN THE PROPOSAL OR FOR ANY DELAYS IN CONSTRUCTION DUE TO THE ENCOUNTERING OF EXISTING UTILITIES THAT MAY OR MAY NOT BE SHOWN ON THE PLANS.
12. ANY QUANTITIES AND DIMENSIONS SHOWN ON THE PLANS ARE PROVIDED FOR INFORMATION ONLY. CONTRACTOR SHALL FIELD VERIFY PRIOR TO CONSTRUCTION.

REMOVAL

1. REMOVALS SHALL BE DONE AS SHOWN ON THE PLANS OR AS DIRECTED BY THE ENGINEER.
2. ANY ADDITIONAL TREE REMOVALS, CLEARING, GRADING, ETC. NEEDED FOR THE CONTRACTOR'S STAGING AND/OR WORK OPERATIONS SHALL BE COMPLETED AND AREA RESTORED TO THE SATISFACTION OF THE OWNER WITHOUT ADDITIONAL COMPENSATION.
3. ADDITIONAL WORK OUTSIDE OF THE LIMITS AS SHOWN ON THE PLAN SHALL BE SUBMITTED TO THE ENGINEER FOR APPROVAL PRIOR TO STARTING THE ADDITIONAL WORK.
4. MATERIALS REMOVED SHALL BE THE RESPONSIBILITY OF THE CONTRACTOR AND BE PROPERLY DISPOSED OF AT AN OFF SITE LOCATION.

AGGREGATE CONSTRUCTION

1. AGGREGATE USED FOR ADA AREAS SHALL MEET THE REQUIREMENTS OF SECTION 902 OF THE 2012 MDOT STANDARD SPECIFICATIONS FOR CONSTRUCTION AND SHALL BE MDOT CLASS 34R OR AS APPROVED BY THE ENGINEER.
2. AGGREGATE BASE CONSTRUCTION SHALL BE DONE IN ACCORDANCE WITH SECTION 302 OF THE 2012 MDOT STANDARD SPECIFICATIONS FOR CONSTRUCTION.
3. LANDSCAPE BOULDERS SHALL BE 3-5 FT DIAMETER BOULDERS.

SWING GATE

1. ALTERNATE 1: SWING GATE INCLUDES THE PURCHASE AND INSTALLATION OF A STEEL SWING GATE AT THE LOCATION IDENTIFIED ON THE PLANS. THE SWING GATE SHALL BE PAINTED AND SHALL INCLUDE MINIMUM 4 INCH DIAMETER POSTS WITH 2 INCH DIAMETER STEEL GATE ARM MATERIAL. A CHAIN AND LOCK SHALL BE INCLUDED.
2. THE GATE POSTS SHALL HAVE A 4 FOOT BURY DEPTH AND SHALL BE FILLED WITH CONCRETE. THE BASES SHALL BE EMBEDDED IN A MINIMUM 18 INCH DIAMETER CONCRETE BASE.
3. THE GATE ARM SHALL INCLUDE A TOP RAIL AND AN ANGLE RAIL OR TOP AND BOTTOM RAIL.

MAINTENANCE OF TRAFFIC

1. CONTRACTOR TO PROVIDE NECESSARY SIGNAGE, BARRICADES, AND OTHER DEVICES FOR PROTECTION OF THE PUBLIC AND CONSTRUCTION WORKERS PRIOR TO PERFORMING ANY WORK.

RESTORATION

1. THE CONTRACTOR SHALL RESTORE ALL DISTURBED AREAS UPON COMPLETION OF THE PROJECT.
2. ALL DISTURBED AREAS SHALL BE BROUGHT TO FINAL GRADE AND STABILIZED AS SOON AS POSSIBLE AFTER BEING DISTURBED. PERMANENT SOIL EROSION AND SEDIMENTATION CONTROL MEASURES SHALL BE INSTALLED WITHIN FIVE CALENDAR DAYS OF COMPLETING FINAL GRADING.
3. ALL PERMANENT SLOPES STEEPER THAN 4:1 SHALL BE STABILIZED USING MULCH BLANKETS AS LISTED ON THE PLANS.
4. CONTRACTOR SHALL PLACE 3" OF SCREENED TOPSOIL, SEED AND MULCH AS INDICATED ON ALL DISTURBED AREAS NOT UNDER PAVEMENT OR OTHERWISE LABELED.
5. ALL FILL SHALL BE CLEAN INERT MATERIAL.




SOIL EROSION AND SEDIMENTATION CONTROL

1. SUBMIT CONSTRUCTION SEQUENCE & SESC PLAN FOR APPROVAL PRIOR TO DOING WORK. CONSTRUCT AND MAINTAIN ALL TEMPORARY SOIL EROSION AND SEDIMENTATION CONTROL MEASURES AND REMOVE WHEN ACCEPTABLE. NON COMPLIANCE COULD RESULT IN FINES BY KEWEENAW COUNTY AND ASSESSMENT OF ACTUAL DAMAGE COSTS. WITH O&M MANUAL FURNISH SECTION ON OWNER MAINTENANCE OF PERMANENT CONTROLS. IMPLEMENT CONTINUOUS INSPECTION AND MAINTENANCE PROGRAMS. OWNER SHALL CONTINUE AFTER PROJECT COMPLETION.
2. SOIL EROSION AND SEDIMENTATION CONTROL SHALL BE IN ACCORDANCE WITH THE 2012 MICHIGAN DEPARTMENT OF TRANSPORTATION STANDARD SPECIFICATION FOR HIGHWAY CONSTRUCTION, MDOT STANDARD PLAN R-96 SERIES, AND COUNTY REQUIREMENTS.
3. THE CONTRACTOR SHALL EMPLOY A MICHIGAN DEPARTMENT OF ENVIRONMENTAL QUALITY CERTIFIED STORM WATER OPERATOR ON ALL SITES WITH A DISTURBANCE OF FIVE OR MORE ACRES (PERMIT-BY-RULE). THE OPERATOR SHALL COMPLETE ALL INSPECTIONS AND REPORTS TO COMPLY WITH SESC PERMIT REQUIREMENTS. THE PROJECT COVERS APPROXIMATELY 2 ACRES.
4. THE CONTRACTOR SHALL CONDUCT HIS OPERATIONS IN SUCH A MANNER AS TO MINIMIZE THE AREAS LEFT BARREN DURING CONSTRUCTION AND TO DISTURB ONLY THOSE AREAS ABSOLUTELY REQUIRED FOR THE CONSTRUCTION OF THE PROJECT.
5. EROSION CONTROL ITEMS SHALL BE INSTALLED AND MAINTAINED ON A REGULAR BASIS AS DIRECTED BY THE ENGINEER AND SHALL BE REMOVED WHEN NO LONGER EFFECTIVE AS DETERMINED BY THE ENGINEER. TEMPORARY EROSION CONTROL MEASURES SHALL BE MAINTAINED UNTIL PERMANENT SOIL CONTROL IS IN PLACE AND STABILIZED. NO SEPARATE PAYMENT SHALL BE ALLOWED FOR EITHER MAINTENANCE OR REMOVAL OF THE EROSION CONTROL ITEMS.
6. THE CONTRACTOR SHALL FOLLOW LOCAL RULES AND REGULATIONS FOR SOIL EROSION AND SEDIMENTATION CONTROL FOR ALL MATERIALS THAT ARE DISPOSED OF OFF THE PROJECT SITE.
7. IF THE PROJECT OR ANY CONSTRUCTION ACTIVITY IS STOPPED FOR ANY LENGTH OF TIME OTHER THEN THAT ENCOUNTERED IN A NORMAL WORK WEEK, EVERY PRECAUTION SHALL BE TAKEN TO PROTECT THE UNCOMPLETED WORK FROM EROSION, INCLUDING THE PLACEMENT OF RIP RAP, HAY BALES OR OTHER ACCEPTABLE TEMPORARY PRECAUTION.
8. THE CONTRACTOR SHALL INSTALL SILT FENCES AND ROCK FILTERS AS TEMPORARY EROSION AND SEDIMENTATION CONTROL IN DISTURBED AREAS AS REQUIRED AND AS SHOWN ON THE PLANS.
9. THE CONTRACTOR SHALL SUBMIT PROPOSED SPOIL PILE LOCATIONS TO THE ENGINEER FOR APPROVAL PRIOR TO STOCKPILING MATERIAL ON SITE.
10. SPOIL PILES SHALL BE GRADED SO THAT THE SLOPES ARE NOT STEEPER THEN 3:1 AND SHALL BE SEEDED AND MULCHED.
11. SPOIL PILES SHALL HAVE SILT FENCE PLACED AT THE BASE OF THE SPOIL PILES TO RETAIN SOIL UNTIL VEGETATION IS ESTABLISHED.
12. THE CONTRACTOR SHALL BE RESPONSIBLE FOR SECURING ALL NECESSARY PERMITS FOR THE PROJECT INCLUDING THE SOIL EROSION AND SEDIMENTATION CONTROL PERMIT AS REQUIRED BY KEWEENAW COUNTY

SITE FURNISHINGS

1. BENCHES, TABLES, GRILLS AND TRASH RECEPTACLES NOTED ON THE DRAWINGS SHALL BE FURNISHED BY KEWEENAW COUNTY AND INSTALLED BY THE CONTRACTOR.
2. THE SITE FURNISHINGS MAY BE DELIVERED AFTER THE REST OF THE PROJECT HAS BEEN COMPLETED. CONTRACTOR SHALL REMOBILIZE TO INSTALL SITE FURNISHINGS AND ANCHORING AT NO ADDITIONAL COST TO OWNER.
3. THE VAULT TOILET SHALL BE FURNISHED BY KEWEENAW COUNTY. THE CONTRACTOR SHALL PREPARE THE SITE FOR DELIVERY AND PLACEMENT OF VAULT TOILET. THE VAULT TOILET MANUFACTURER SHALL DELIVER AND PLACE THE TOILET IN THE PREPARED LOCATION. THE CONTRACTOR SHALL BACKFILL THE VAULT TOILET. CONTRACTOR SHALL COORDINATE ALL EFFORTS FOR DELIVERY AND PLACEMENT OF THE VAULT TOILET.
4. CONFIRM DIAMETER OF GRILL STAND SLEEVE WITH SELECTED MANUFACTURER PRIOR TO CONSTRUCTION. THE CONTRACTOR SHALL PROVIDE THE GRILL STAND SLEEVE AND INSTALL THE SLEEVE AND CONCRETE.


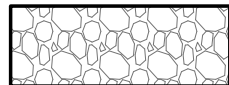
FURNISHING SYMBOLS

-  BENCH
-  PERMANENT PARK GRILL
-  PICNIC TABLE

TOPO PATTERN


-  TREE LINE
-  WATER LINE

PROPOSED LEGEND

-  CONC
-  ADA APPROVED GRAVEL, 34R



OHM
ARCHITECTS ENGINEERS PLANNERS
424 Hancock St
Hancock, MI 49930
P (906) 482-0535 | F (906) 482-6453
OHM-ADVISORS.COM



DATE	PROJ NUMBER	ENG ARCH	PROJ MGR	CADD	COUNTY	MUNICIPALITY	ISSUE	BID SET
7/8/2019	7154-15-0010	ZH	ZH	CH	KEWEENAW	KEWEENAW COUNTY	REVISIONS	

KEWEENAW COUNTY
GRATIOT RIVER PARK
GENERAL NOTES AND LEGEND

SHEET
C-001

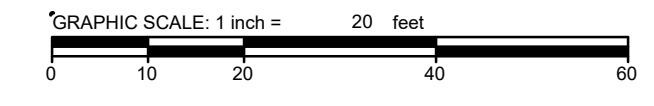


Know what's below.
Call before you dig.

DRAWING PATH: P:\7101_72007154\190010_GratiotRiverParkRestroom\Drawings\Civil\Removal\19001PREM.dwg Jul 03, 2019 - 3:11pm



EXISTING SITE PLAN
1"=20'



OHM
ARCHITECTS ENGINEERS PLANNERS
424 Hancock St
Hancock, MI 49930
P (906) 482-0535 | F (906) 482-6453
OHM-ADVISORS.COM

ISSUE	BID SET
REVISIONS	

DATE	PROJ NUMBER	ENGARCH	PROJ MGR	CADD	COUNTY	MUNICIPALITY
7/8/2019	7154-15-010	ZH	ZH	CH	KEWEENAW	KEWEENAW COUNTY
KEWEENAW COUNTY						
GRATIOT RIVER PARK						
EXISTING SITE PLAN						

SHEET **C-110**

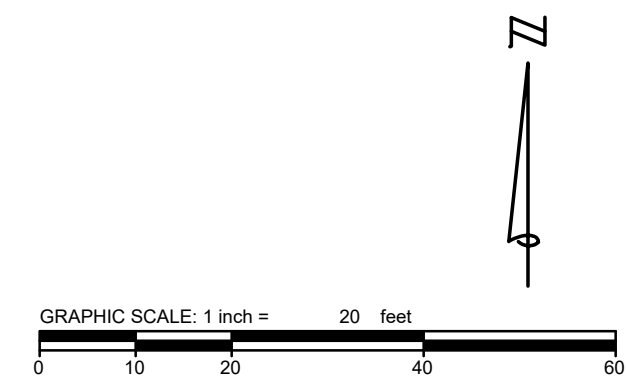


COPYRIGHT 2016 OHM. ALL DRAWINGS AND WRITTEN MATERIALS APPEARING HEREIN CONSTITUTE THE ORIGINAL AND UNPUBLISHED WORK OF OHM AND THE SAME MAY NOT BE DUPLICATED, DISTRIBUTED, OR DISCLOSED WITHOUT PRIOR WRITTEN CONSENT OF OHM.

DRAWING PATH: P:\7101_72007154\190010_GratiotRiverParkRestroom\Drawings\Civil\Plan_Constr\190010CON.dwg Jul 03, 2019 - 3:11pm



PROPOSED SITE PLAN
1"=20'



OHM
ARCHITECTS ENGINEERS PLANNERS
424 Hancock St
Hancock, MI 49930
P (906) 482-0535 | F (906) 482-6453
OHM-ADVISORS.COM

ISSUE: BID SET

REVISIONS:

DATE: 7/8/2019
PROJ NUMBER: 7154-15-010
ENGINEER: ZH
PROJ MGR: ZH
CADD: CH
COUNTY: KEWEENAW
MUNICIPALITY: KEWEENAW COUNTY

KEWEENAW COUNTY
GRATIOT RIVER PARK
CONSTRUCTION SHEET

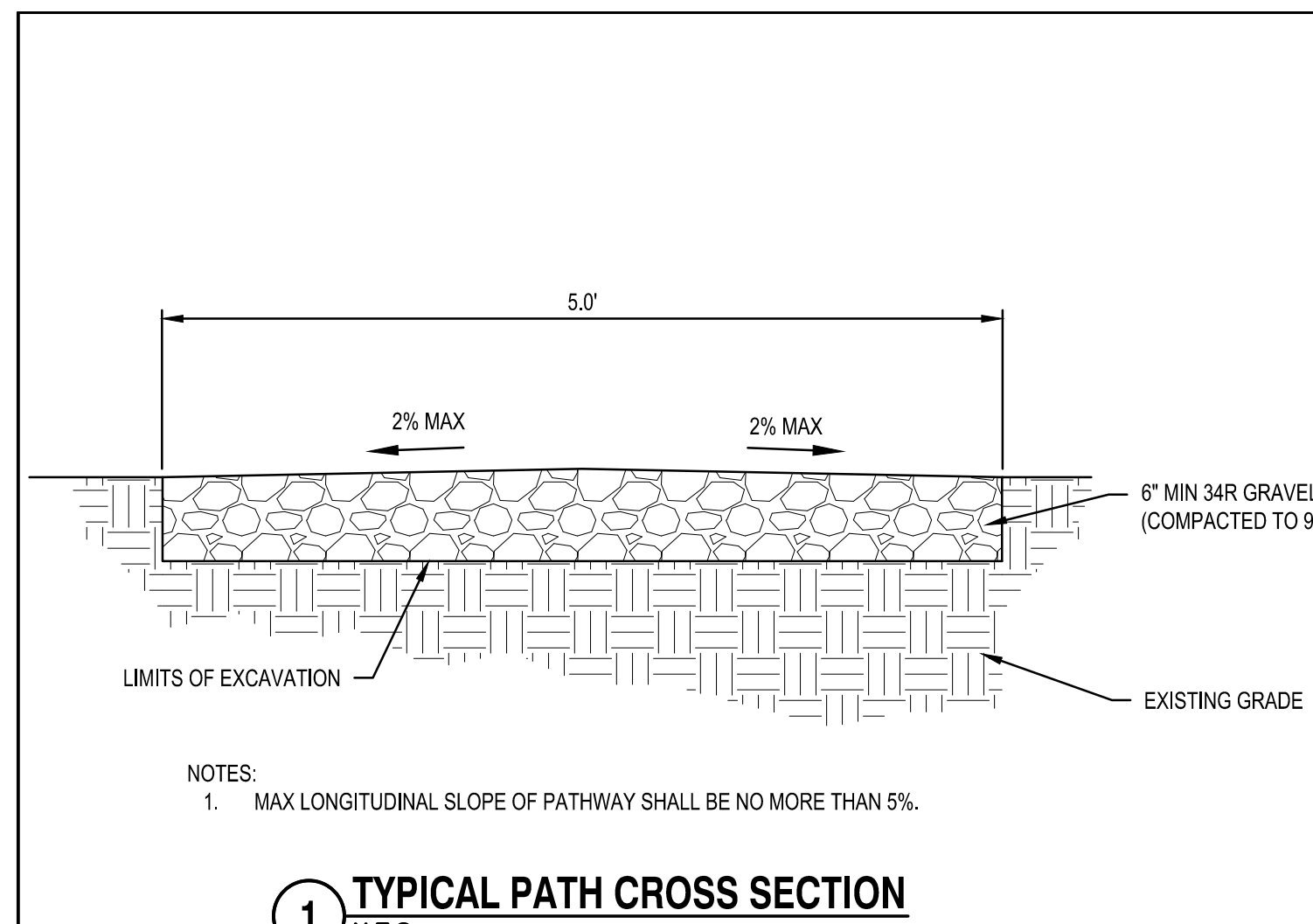
SHEET

C-130

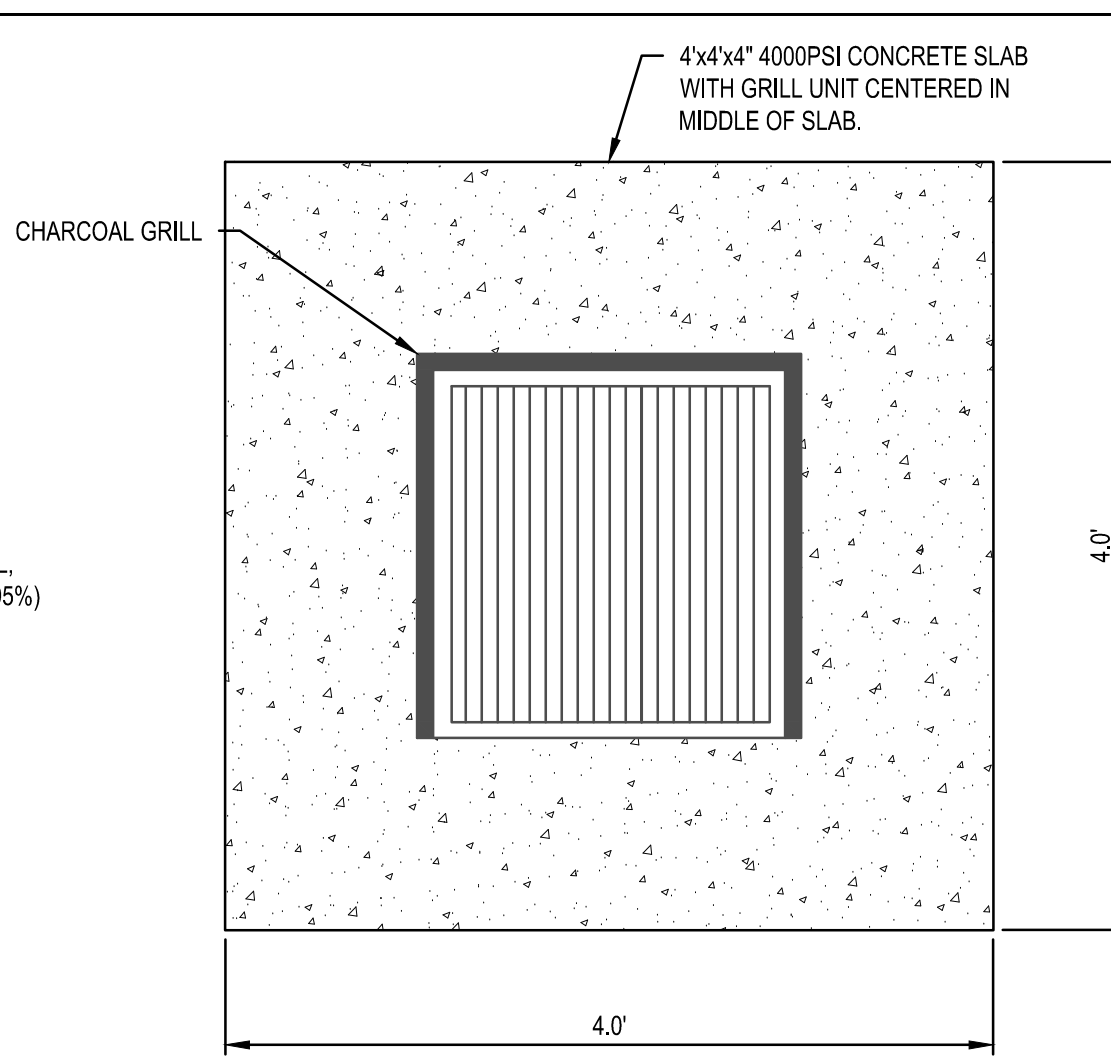


Know what's below.
Call before you dig.

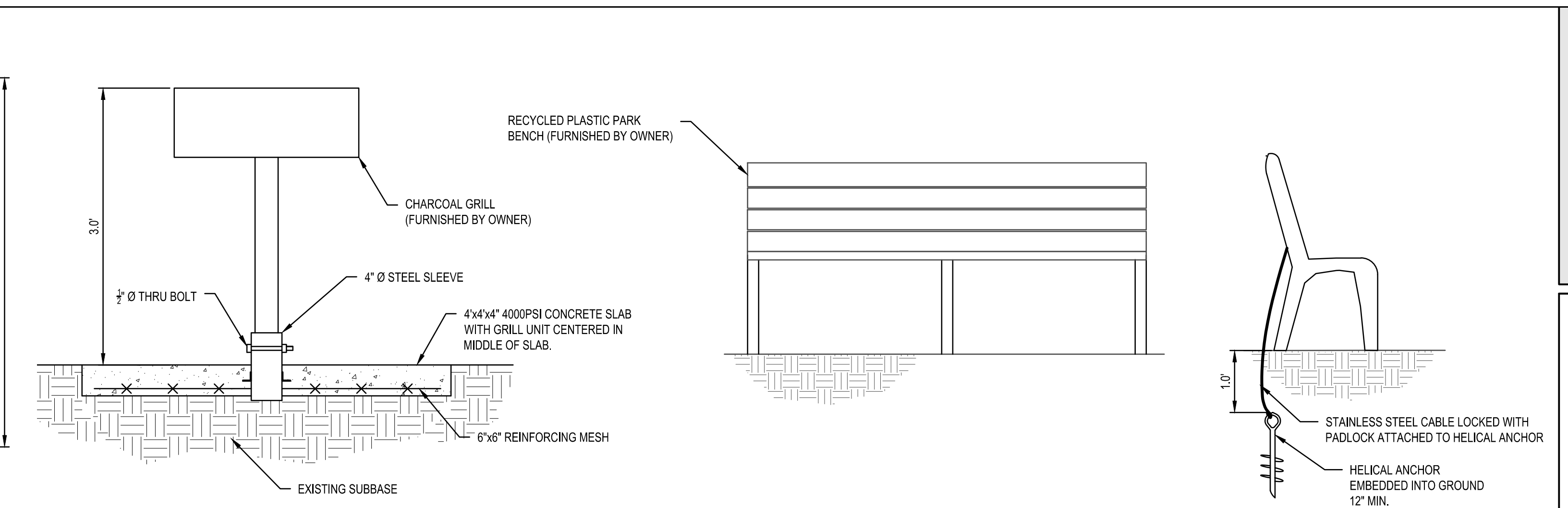
COPYRIGHT 2016 OHM. ALL DRAWINGS AND WRITTEN MATERIALS APPEARING HEREIN CONSTITUTE THE ORIGINAL AND UNPUBLISHED WORK OF OHM AND THE SAME MAY NOT BE DUPLICATED, DISTRIBUTED, OR DISCLOSED WITHOUT PRIOR WRITTEN CONSENT OF OHM.



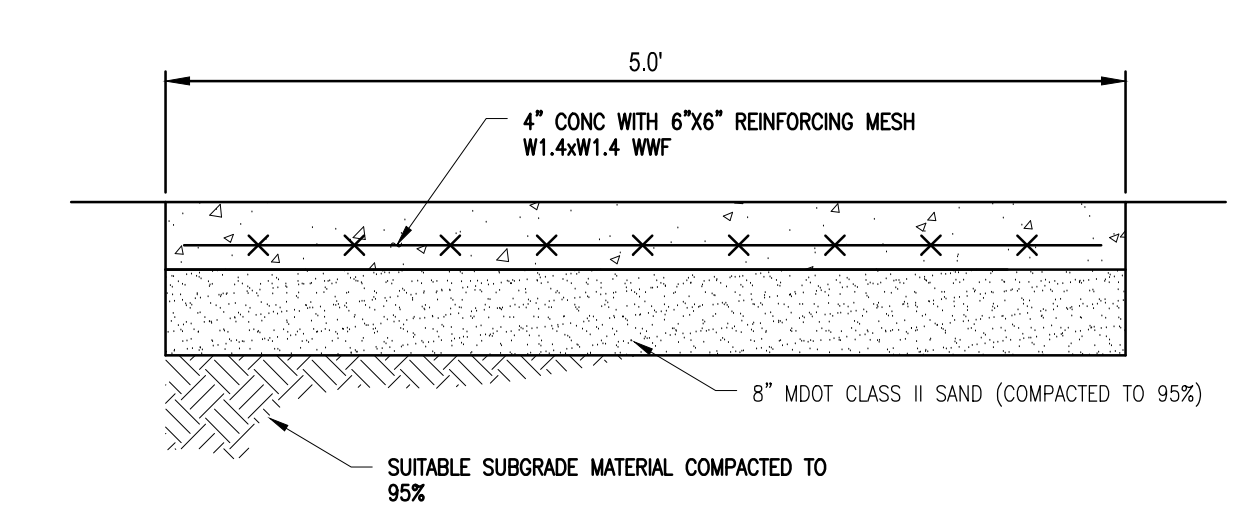
1 TYPICAL PATH CROSS SECTION
 N.T.S.



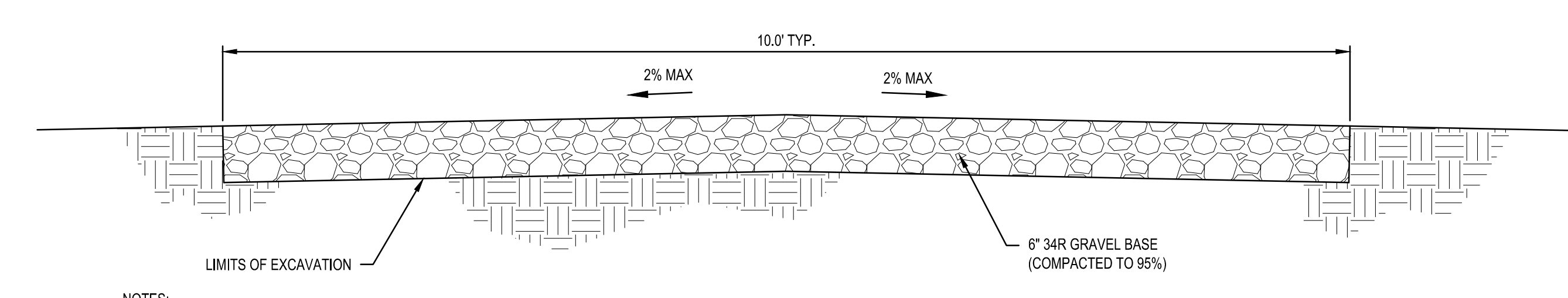
2 GRILL DETAILS
 N.T.S.



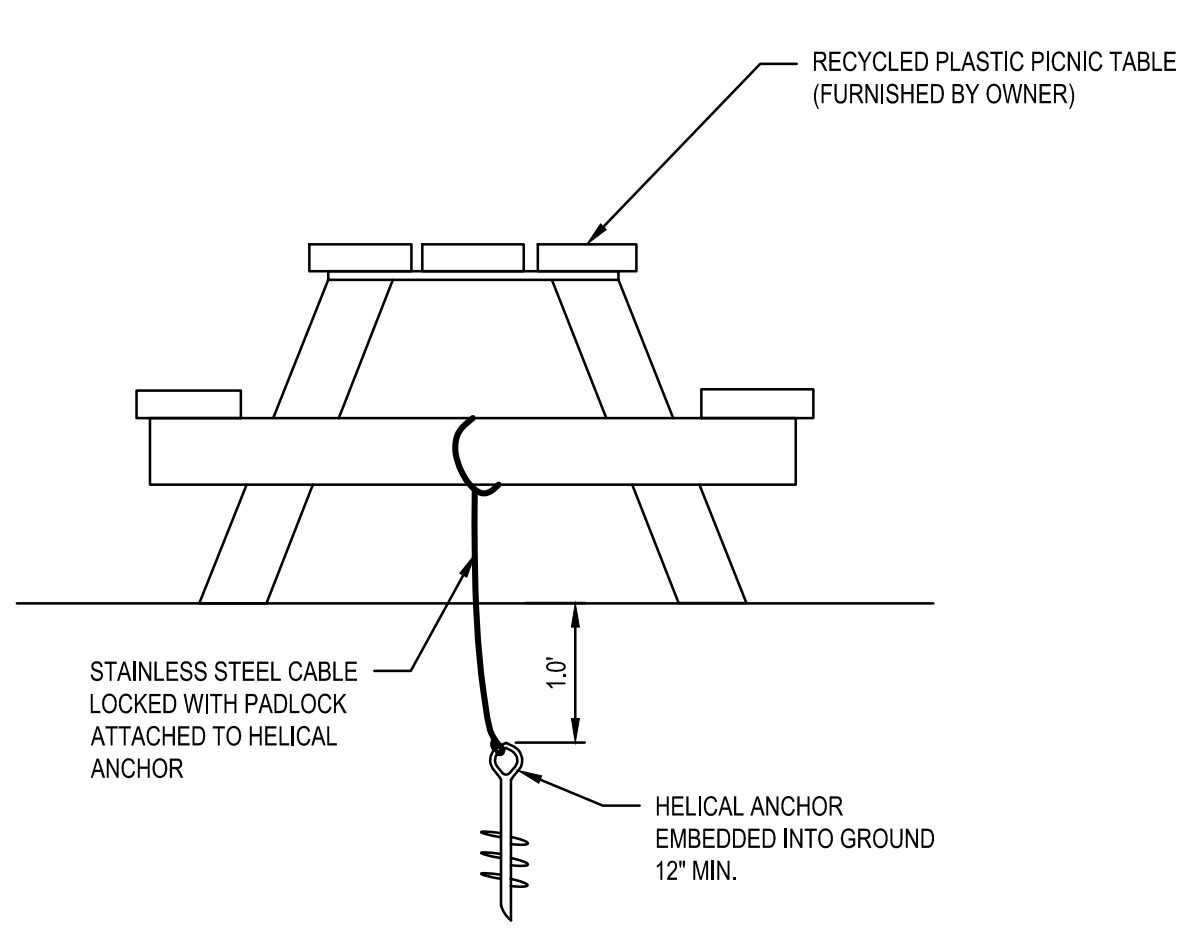
3 TYPICAL PARK BENCH
 N.T.S.



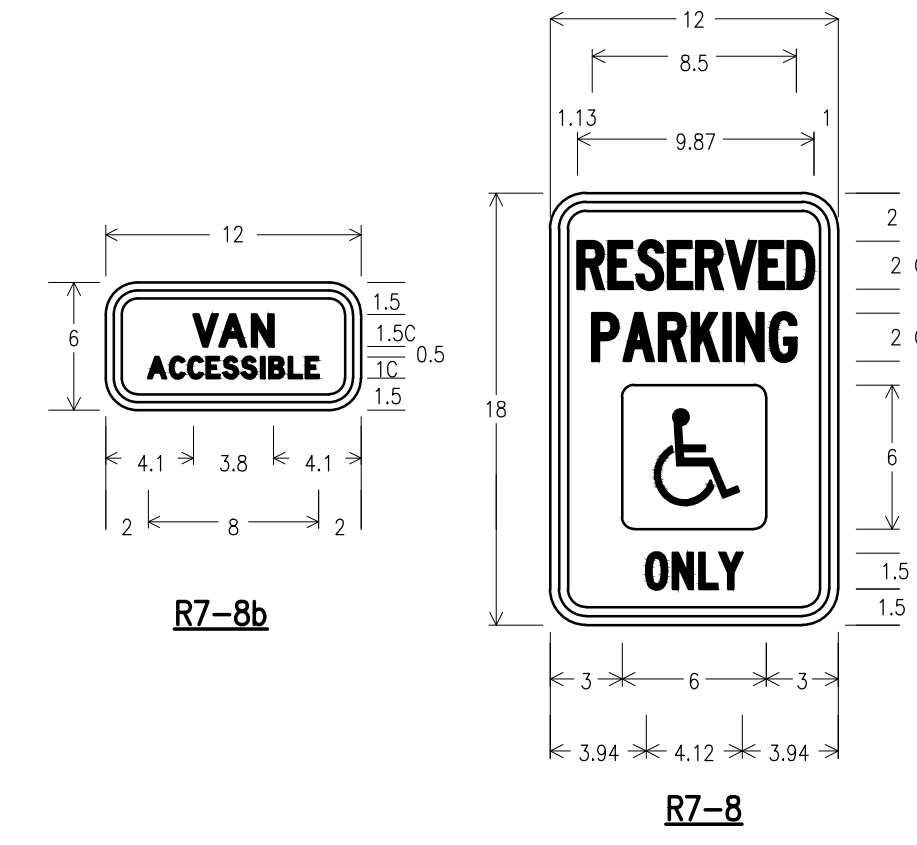
4 TYPICAL CONCRETE PATH
 N.T.S.



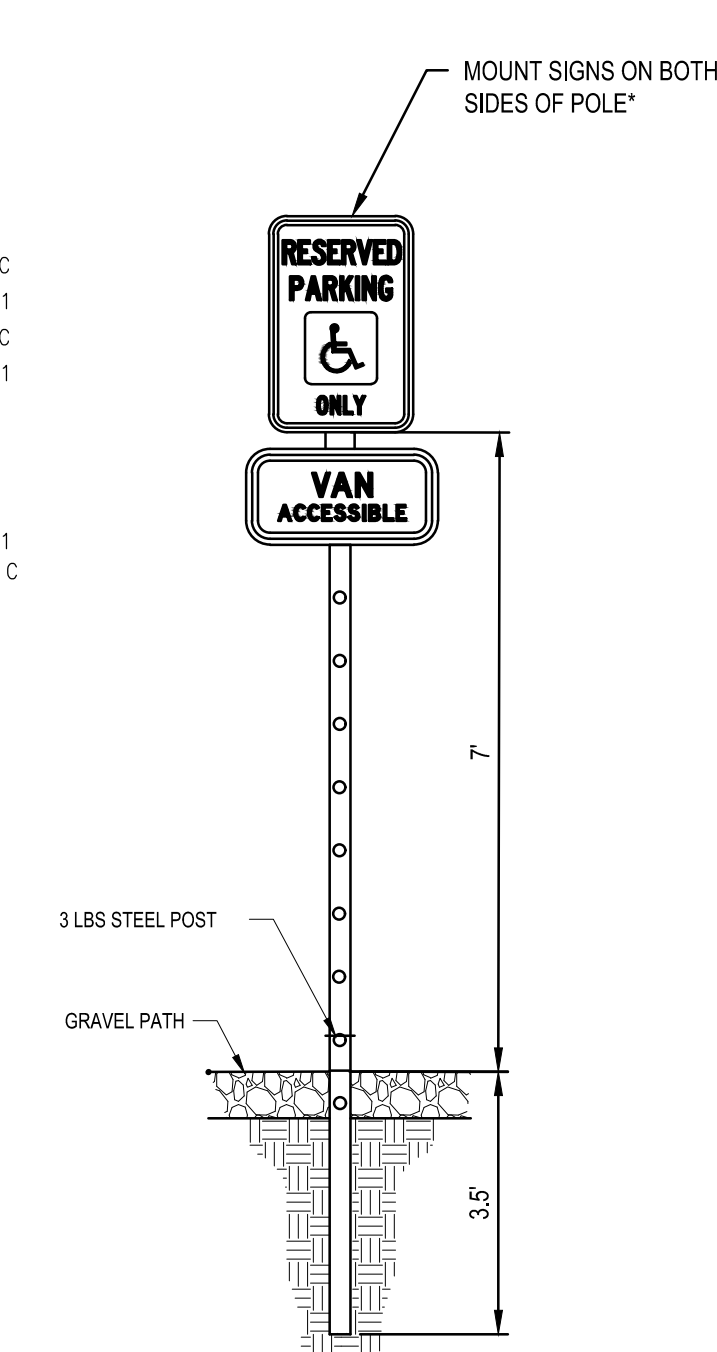
5 TYPICAL ADA PARKING SPOT
 N.T.S.



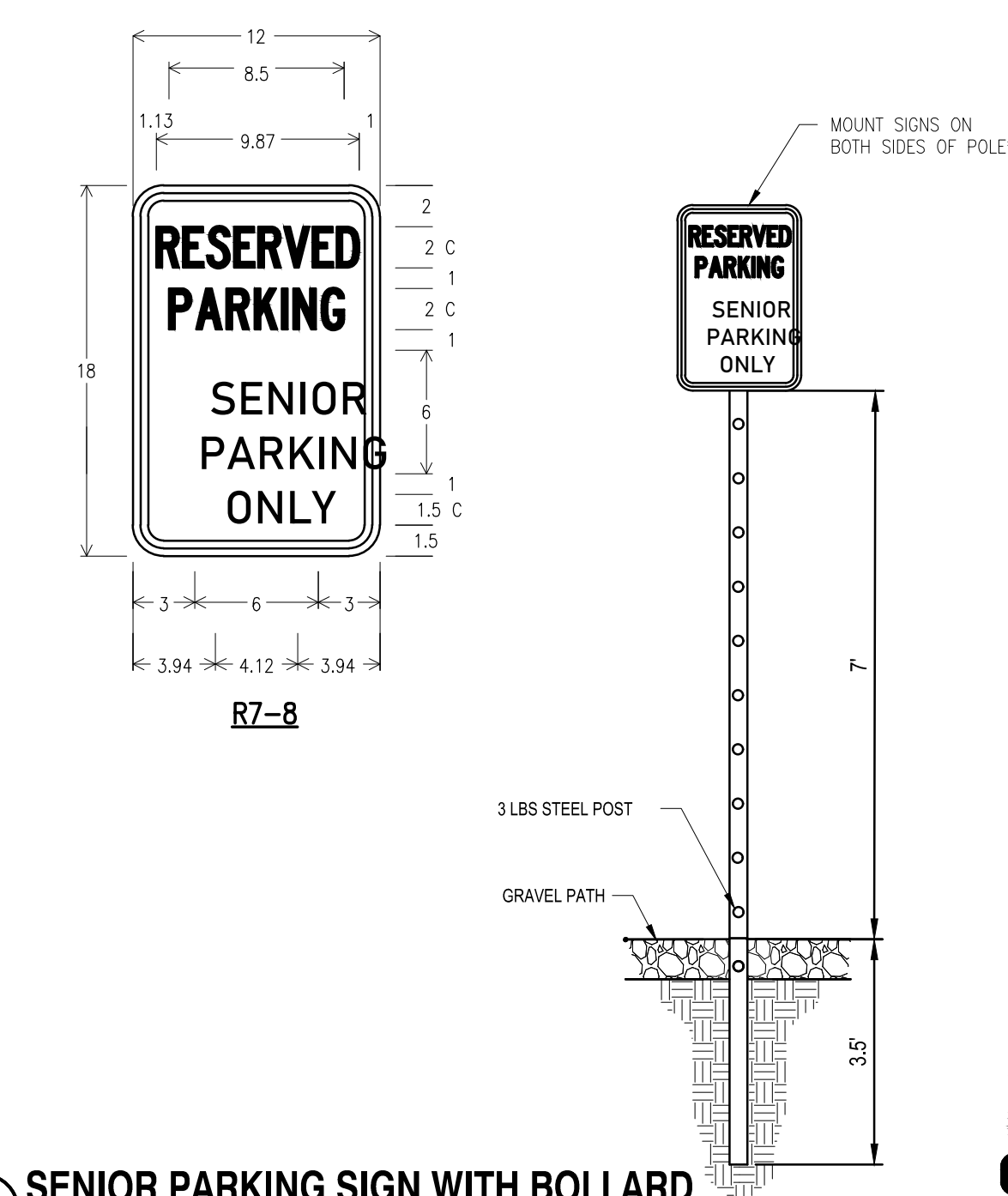
6 PICNIC TABLE ANCHORING
 N.T.S.



7 HANDICAP PARKING SIGN WITH BOLLARD
 N.T.S.



8 SENIOR PARKING SIGN WITH BOLLARD
 N.T.S.



ISSUE	BID SET	REVISIONS							
DATE	PROJ NUMBER	ENG ARCH	PROJ MGR	ZH	CAD	COUNTY	MUNICIPALITY	STATE	
7/8/2019	7154-15-010	ZH	ZH	CH	KEWEENAW	KEWEENAW COUNTY	KEWEENAW COUNTY	MI	
KEWEENAW COUNTY GRATIOT RIVER PARK DETAILS									C-501

DRAWING PATH: P:\17101_72007154\190010_GratiotRiverParkRestroom\Drawings\Civil\Details\190010DET.dwg Jul 03, 2019 - 3:11pm

COPYRIGHT 2016 OHM ALL DRAWINGS AND WRITTEN MATERIALS APPEARING HEREIN CONSTITUTE THE ORIGINAL AND UNPUBLISHED WORK OF OHM AND THE SAME MAY NOT BE DUPLICATED, DISTRIBUTED, OR DISCLOSED WITHOUT PRIOR WRITTEN CONSENT OF OHM



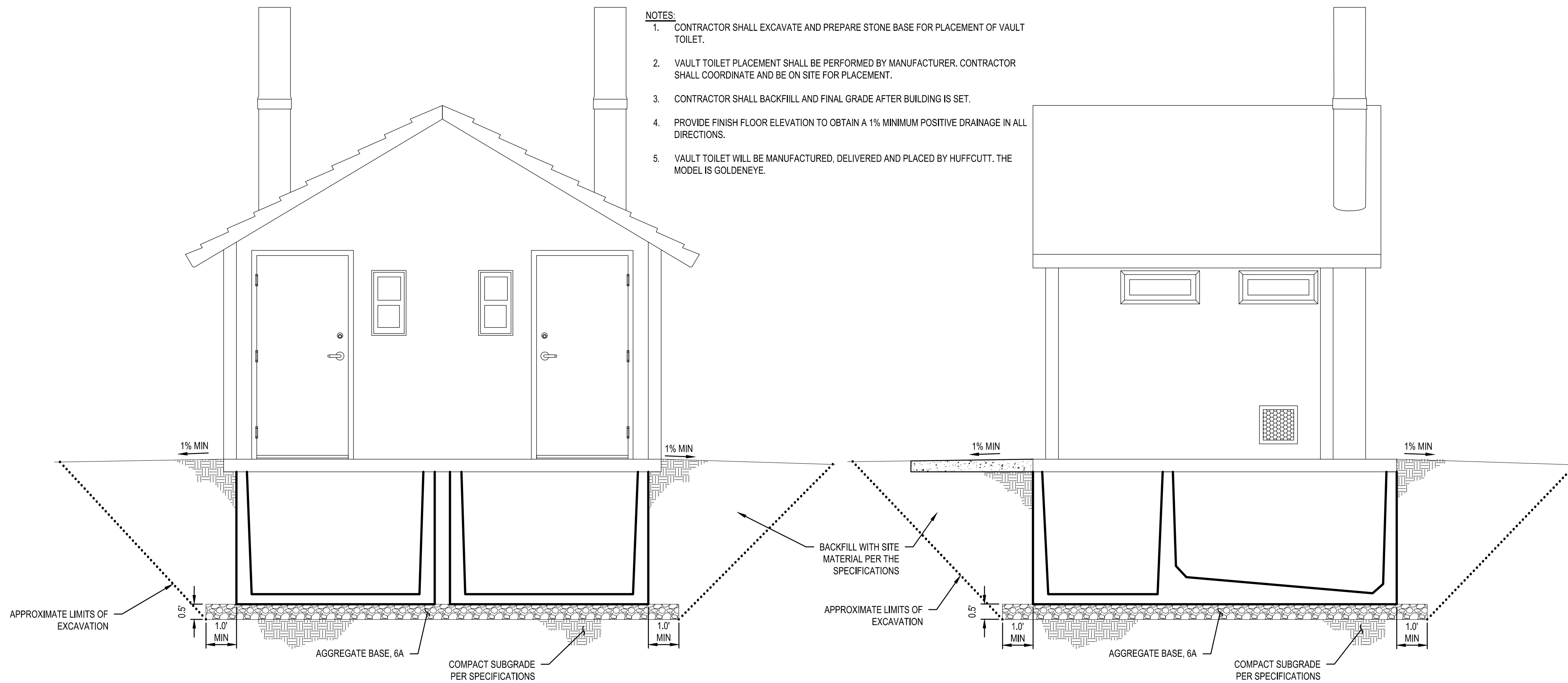
ARCHITECTS ENGINEERS PLANNERS

424 Hancock St
Hancock, MI 49930
P (906) 482-0535 | F (906) 482-6453

OHM-ADVISORS.COM

NOTES:

1. CONTRACTOR SHALL EXCAVATE AND PREPARE STONE BASE FOR PLACEMENT OF VAULT TOILET.
2. VAULT TOILET PLACEMENT SHALL BE PERFORMED BY MANUFACTURER. CONTRACTOR SHALL COORDINATE AND BE ON SITE FOR PLACEMENT.
3. CONTRACTOR SHALL BACKFILL AND FINAL GRADE AFTER BUILDING IS SET.
4. PROVIDE FINISH FLOOR ELEVATION TO OBTAIN A 1% MINIMUM POSITIVE DRAINAGE IN ALL DIRECTIONS.
5. VAULT TOILET WILL BE MANUFACTURED, DELIVERED AND PLACED BY HUFFCUTT. THE MODEL IS GOLDBENEYE.



1 VAULT TOILET FRONT ELEVATION
N.T.S.

2 VAULT TOILET SIDE ELEVATION
N.T.S.

DRAWING PATH: P:\17101_72007154\190010_CentralRiverParkRestroom\Drawings\Civil\Details\190010DET.dwg Jul 03, 2019 - 3:11pm



Know what's below.
Call before you dig.

ISSUE - BID SET

REVISIONS

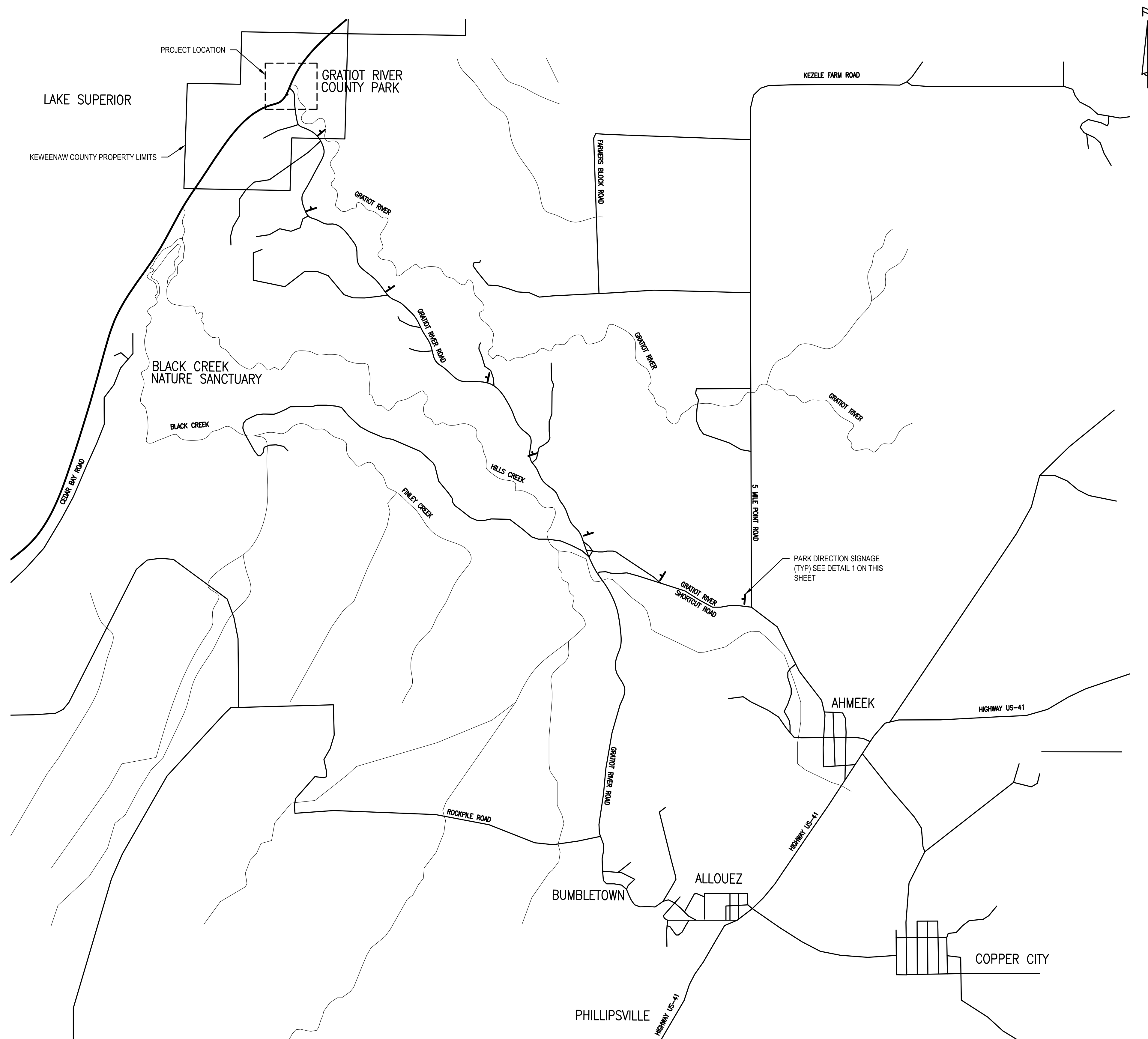
DATE	PROJ NUMBER	ENGINEER	PROJ MGR	CADD	COUNTY	MUNICIPALITY
7/8/2019	7154-15-0010	ZH	ZH	CH	KEWEENAW	KEWEENAW COUNTY

KEWEENAW COUNTY
GRATIOT RIVER PARK
VAULT TOILET DETAILS

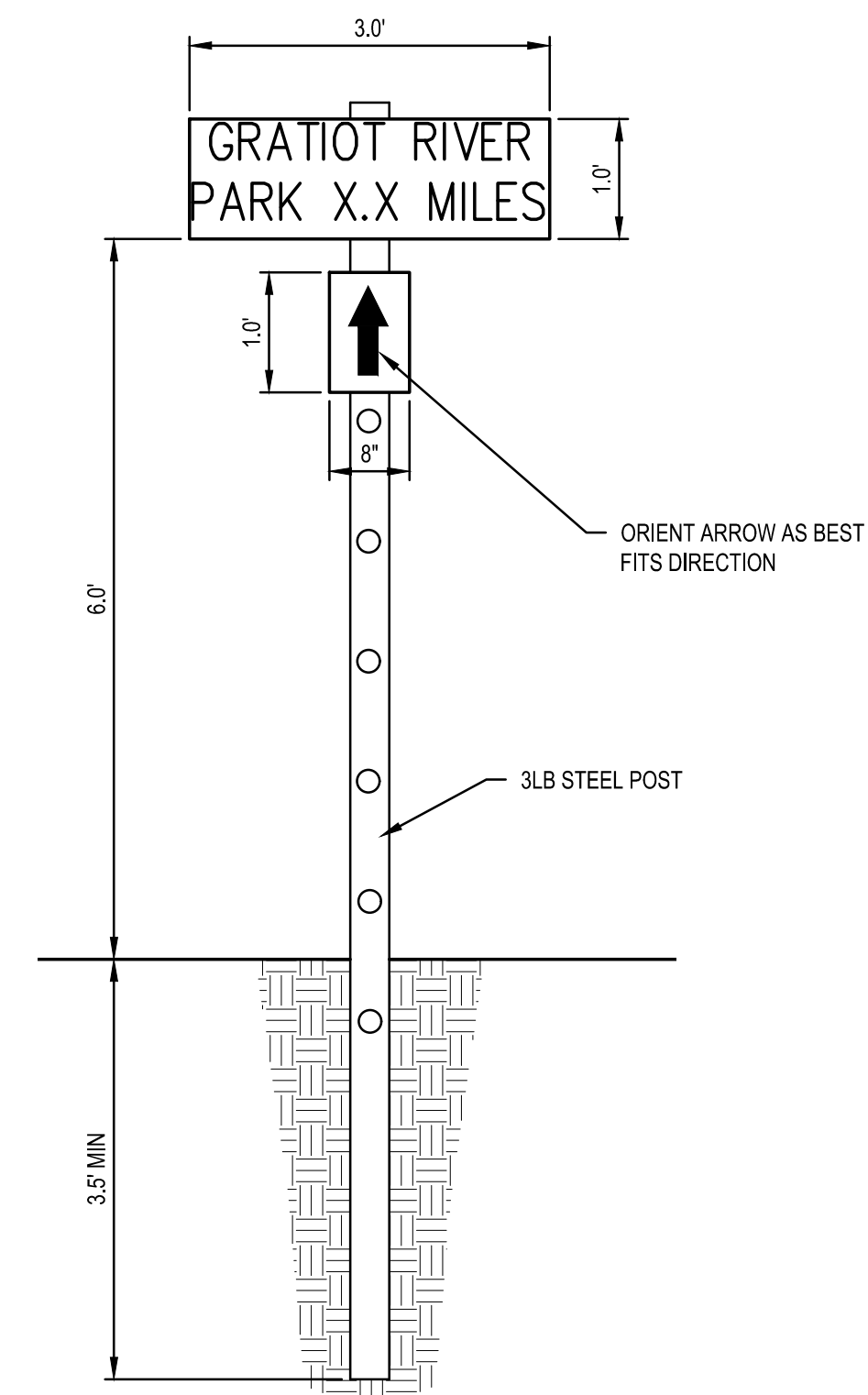
SHEET
C-502

COPYRIGHT 2016 OHM. ALL DRAWINGS AND WRITTEN MATERIALS APPEARING HEREIN CONSTITUTE THE ORIGINAL AND UNPUBLISHED WORK OF OHM AND THE SAME MAY NOT BE DUPLICATED, DISTRIBUTED, OR DISCLOSED WITHOUT PRIOR WRITTEN CONSENT OF OHM.

DRAWING PATH: P:\7101_72007154\190010_GratiotRiverParkRestroomDrawings\Civil\Details\190010SIGN.dwg Jul 03, 2019 - 3:11pm



PARK DIRECTIONAL SIGNAGE
N.T.S.



1 PARK DIRECTION SIGNAGE
N.T.S.

OHM
ARCHITECTS ENGINEERS PLANNERS
424 Hancock St
Hancock, MI 49930
P (906) 482-0535 | F (906) 482-6453
OHM-ADVISORS.COM

ISSUE	BID SET
REVISIONS	

DATE	PROJ NUMBER	ENG ARCH	PROJ MGR	CADD	COUNTY	MUNICIPALITY
7/8/2019	7154-15-0010	ZH	ZH	CH	KEWEENAW	KEWEENAW COUNTY
KEWEENAW COUNTY						
GRATIOT RIVER PARK						
PARK LOCATION SIGNING						

SHEET **C-503**

COPYRIGHT 2016 OHM. ALL DRAWINGS AND WRITTEN MATERIALS APPEARING HEREIN CONSTITUTE THE ORIGINAL AND UNPUBLISHED WORK OF OHM AND THE SAME MAY NOT BE DUPLICATED, DISTRIBUTED, OR DISCLOSED WITHOUT PRIOR WRITTEN CONSENT OF OHM.